F.A.I. RTE.	SECTION	COUNTY	TOTAL SHEETS	SHEET NO.
		COOK	23	1
	ILLINOIS	56849		

CHICAGO TRANSIT AUTHORITY
AND
PACE SUBURBAN BUS

PROJECT LOCATED IN THE
1. CITY OF CHICAGO
2. VILLAGE OF RIVERDALE
3. CITY OF HARVEY

CONCEPTUAL STATION IMPROVEMENT PLANS

SOUTH HALSTED
BUS CORRIDOR ENHANCEMENT PROJECT

DRAFT SUBMITTAL
FEBRUARY 14, 2019

RECONSTRUCTING, STATIONS, SIDEWALK

COOK COUNTY

DRAFT
FOR
REVIEW

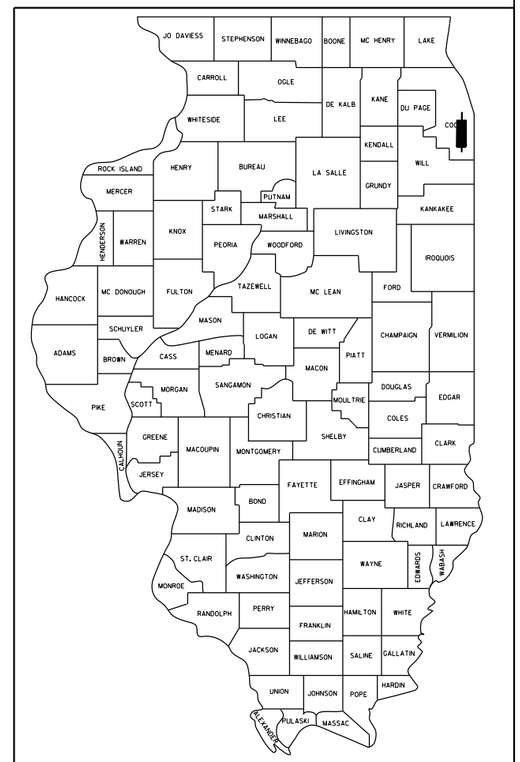

LOCATION OF SECTION INDICATED [redacted]S: -

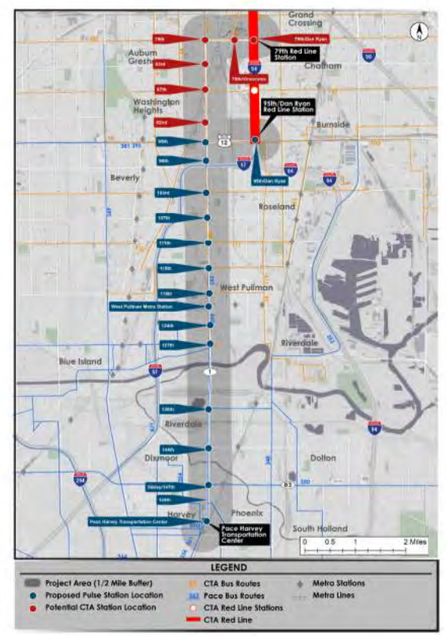

LOCATION MAP

N.T.S.

GROSS LENGTH = 11.8 MILES

100' 200' 300' — 1" = 100'
0 10' 20' 30' — 1" = 10'
0 50' 100' — 1" = 50'
0 50' 100' — 1" = 40'
0 50' 100' — 1" = 30'
0 50' 100' — 1" = 20'

FULL SIZE PLANS HAVE BEEN PREPARED USING STANDARD ENGINEERING SCALES. REDUCED SIZED PLANS WILL NOT CONFORM TO STANDARD SCALES. IN MAKING MEASUREMENTS ON REDUCED PLANS, THE ABOVE SCALES MAY BE USED.

CONTRACT NO. XXXXX

567 W. LAKE STREET
CHICAGO, IL 60661
(888) 968-7282

550 WEST ALGONQUIN ROAD
ARLINGTON HEIGHTS, IL 60005-4412
(847) 364-7223

125 SOUTH WACKER DRIVE
SUITE 700
CHICAGO, IL 60606
(312) 346-5000
ILLINOIS PROFESSIONAL DESIGN FIRM
REGISTRATION NO. xxx.xxxxxx

SOUTH HALSTED

Bus Corridor Enhancement Project

79TH & HALSTED STREET

LEGEND

- PROPOSED BUS LANE
- PROPOSED STATION PLATFORM
- PROPOSED PLATFORM RAMP
- PROPOSED SIDEWALK
- EXISTING BIKE LANE

DRAFT FOR REVIEW

FILE NAME = $FILEL$	USER NAME = $USER$	DESIGNED -	REVISED -
		DRAWN -	REVISED -
	PLOT SCALE = $SCALE$	CHECKED -	REVISED -
$MODELNAME$	PLOT DATE = $DATE$	DATE -	REVISED -

PACE SUBURBAN BUS
AND
CHICAGO TRANSIT AUTHORITY

79TH & HALSTED STREET
SOUTH HALSTED BUS CORRIDOR

SCALE: 1" = 40' | SHEET OF SHEETS | STA. TO STA.

F.A. RTE.	SECTION	COUNTY	TOTAL SHEETS	SHEET NO.
		COOK	23	2
		CONTRACT NO.		
	ILLINOIS	FED. AID PROJECT		

SOUTH HALSTED

Bus Corridor Enhancement Project

83RD & HALSTED STREET

LEGEND

- PROPOSED BUS LANE
- PROPOSED STATION PLATFORM
- PROPOSED PLATFORM RAMP
- PROPOSED SIDEWALK
- EXISTING BIKE LANE

DRAFT FOR REVIEW

FILE NAME = $FILEL$	USER NAME = $USER$	DESIGNED -	REVISED -
		DRAWN -	REVISED -
$MODELNAME$	PLOT SCALE = $SCALE$	CHECKED -	REVISED -
	PLOT DATE = $DATE$	DATE -	REVISED -

PACE SUBURBAN BUS
AND
CHICAGO TRANSIT AUTHORITY

83RD & HALSTED STREET
SOUTH HALSTED BUS CORRIDOR

SCALE: 1" = 40' | SHEET OF SHEETS | STA. TO STA.

F.A. RTE.	SECTION	COUNTY	TOTAL SHEETS	SHEET NO.
		COOK	23	3
		CONTRACT NO.		
		ILLINOIS	FED. AID PROJECT	

SOUTH HALSTED

Bus Corridor Enhancement Project

87TH & HALSTED STREET

LEGEND

- PROPOSED BUS LANE
- PROPOSED STATION PLATFORM
- PROPOSED PLATFORM RAMP
- PROPOSED SIDEWALK
- EXISTING BIKE LANE

DRAFT FOR REVIEW

FILE NAME = $FILEL$	USER NAME = $USER$	DESIGNED -	REVISED -
		DRAWN -	REVISED -
	PLOT SCALE = $SCALE$	CHECKED -	REVISED -
$MODELNAME$	PLOT DATE = $DATE$	DATE -	REVISED -

PACE SUBURBAN BUS
AND
CHICAGO TRANSIT AUTHORITY

87TH & HALSTED STREET
SOUTH HALSTED BUS CORRIDOR

SCALE: 1" = 40' | SHEET OF SHEETS | STA. TO STA.

F.A. RTE.	SECTION	COUNTY	TOTAL SHEETS	SHEET NO.
		COOK	23	4
		CONTRACT NO.		
		ILLINOIS	FED. AID PROJECT	

SOUTH HALSTED

Bus Corridor Enhancement Project

92ND & HALSTED STREET

LEGEND

- PROPOSED BUS LANE
- PROPOSED STATION PLATFORM
- PROPOSED PLATFORM RAMP
- PROPOSED SIDEWALK
- EXISTING BIKE LANE

DRAFT FOR REVIEW

FILE NAME = $FILEL$	USER NAME = $USER$	DESIGNED -	REVISED -	PACE SUBURBAN BUS AND CHICAGO TRANSIT AUTHORITY	92ND & HALSTED STREET SOUTH HALSTED BUS CORRIDOR	F.A. RTE.	SECTION	COUNTY	TOTAL SHEETS / SHEET NO.
		DRAWN -	REVISED -					COOK	23 / 5
	PLOT SCALE = $SCALE$	CHECKED -	REVISED -					CONTRACT NO.	
$MODELNAME$	PLOT DATE = $DATE$	DATE -	REVISED -		SCALE: 1" = 40' SHEET OF SHEETS STA. TO STA.		ILLINOIS	FED. AID PROJECT	

SOUTH HALSTED

Bus Corridor Enhancement Project

95TH & HALSTED STREET

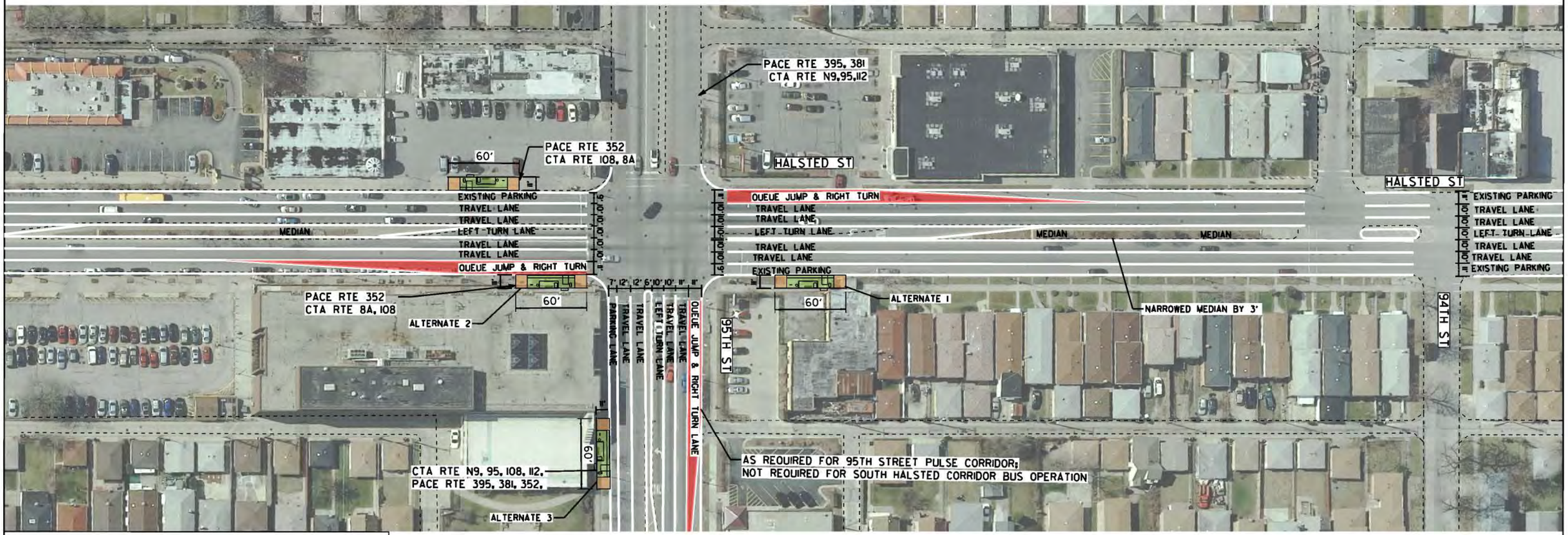

LEGEND

- PROPOSED BUS LANE
- PROPOSED STATION PLATFORM
- PROPOSED PLATFORM RAMP
- PROPOSED SIDEWALK
- EXISTING BIKE LANE

DRAFT FOR REVIEW

SOUTH HALSTED

Bus Corridor Enhancement Project

98TH & HALSTED STREET

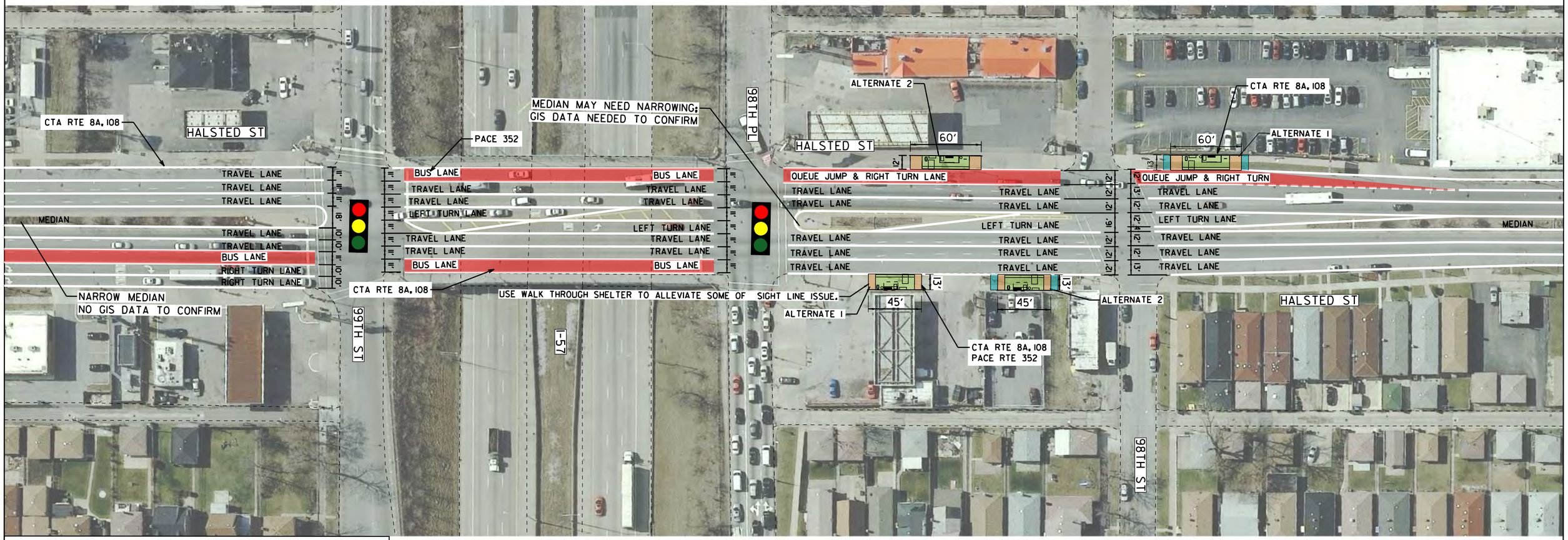

LEGEND

- PROPOSED BUS LANE
- PROPOSED STATION PLATFORM
- PROPOSED PLATFORM RAMP
- PROPOSED SIDEWALK
- EXISTING BIKE LANE

DRAFT FOR REVIEW

FILE NAME = $FILEL$	USER NAME = $USER$	DESIGNED -	REVISED -	PACE SUBURBAN BUS AND CHICAGO TRANSIT AUTHORITY	98TH & HALSTED STREET SOUTH HALSTED BUS CORRIDOR	F.A. RTE.	SECTION	COUNTY	TOTAL SHEETS	SHEET NO.
		DRAWN -	REVISED -					COOK	23	7
	PLOT SCALE = $SCALE$	CHECKED -	REVISED -					CONTRACT NO.		
$MODELNAME$	PLOT DATE = $DATE$	DATE -	REVISED -		SCALE: 1" = 40' SHEET OF SHEETS STA. TO STA.		ILLINOIS	FED. AID PROJECT		

SOUTH HALSTED

Bus Corridor Enhancement Project

103RD & HALSTED STREET

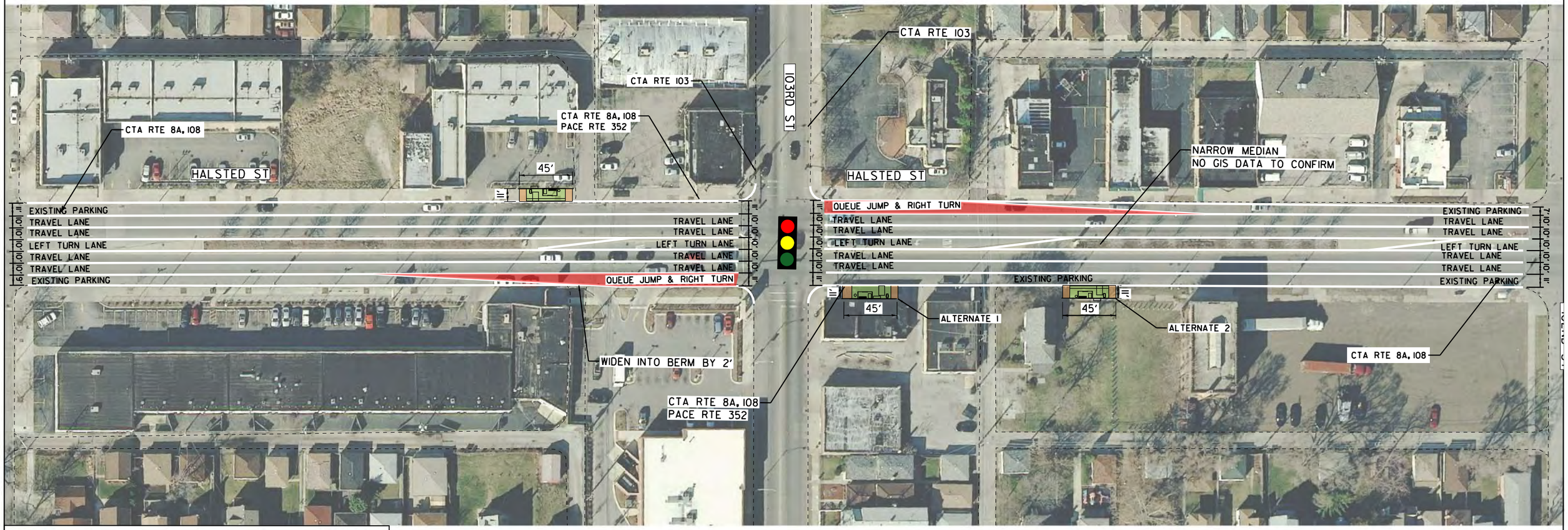

LEGEND

- PROPOSED BUS LANE
- PROPOSED STATION PLATFORM
- PROPOSED PLATFORM RAMP
- PROPOSED SIDEWALK
- EXISTING BIKE LANE

DRAFT FOR REVIEW

FILE NAME = $FILEL$	USER NAME = $USER$	DESIGNED -	REVISED -
		DRAWN -	REVISED -
$MODELNAME$	PLOT SCALE = $SCALE$	CHECKED -	REVISED -
	PLOT DATE = $DATE$	DATE -	REVISED -

PACE SUBURBAN BUS
AND
CHICAGO TRANSIT AUTHORITY

103RD & HALSTED STREET
SOUTH HALSTED BUS CORRIDOR

SCALE: 1" = 40' | SHEET OF SHEETS | STA. TO STA.

F.A. RTE.	SECTION	COUNTY	TOTAL SHEETS	SHEET NO.
		COOK	23	8
		CONTRACT NO.		
		ILLINOIS	FED. AID PROJECT	

SOUTH HALSTED

Bus Corridor Enhancement Project

107TH & HALSTED STREET

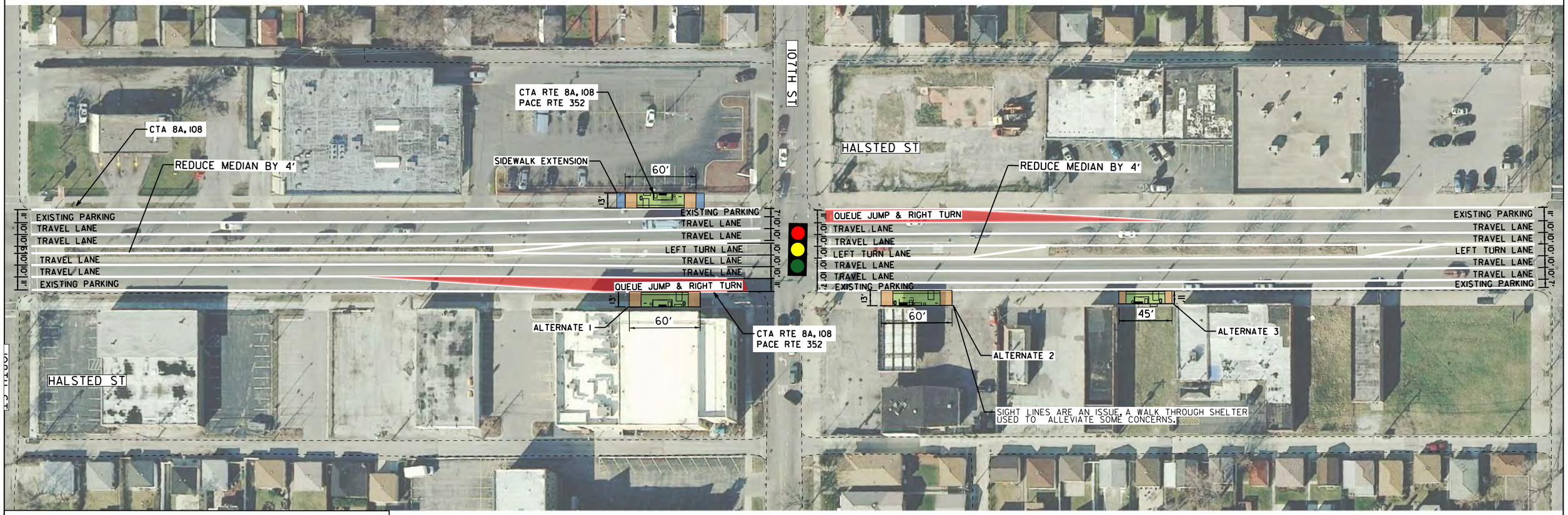

LEGEND

- PROPOSED BUS LANE
- PROPOSED STATION PLATFORM
- PROPOSED PLATFORM RAMP
- PROPOSED SIDEWALK
- EXISTING BIKE LANE

DRAFT FOR REVIEW

FILE NAME = $FILE$	USER NAME = $USER$	DESIGNED -	REVISED -
		DRAWN -	REVISED -
$MODELNAME$	PLOT SCALE = $SCALE$	CHECKED -	REVISED -
	PLOT DATE = $DATE$	DATE -	REVISED -

PACE SUBURBAN BUS
AND
CHICAGO TRANSIT AUTHORITY

107TH & HALSTED STREET
SOUTH HALSTED BUS CORRIDOR

SCALE: 1" = 40' | SHEET OF SHEETS | STA. TO STA.

F.A. RTE.	SECTION	COUNTY	TOTAL SHEETS	SHEET NO.
		COOK	23	9
		CONTRACT NO.		
		ILLINOIS	FED. AID PROJECT	

SOUTH HALSTED

Bus Corridor Enhancement Project

111TH & HALSTED STREET

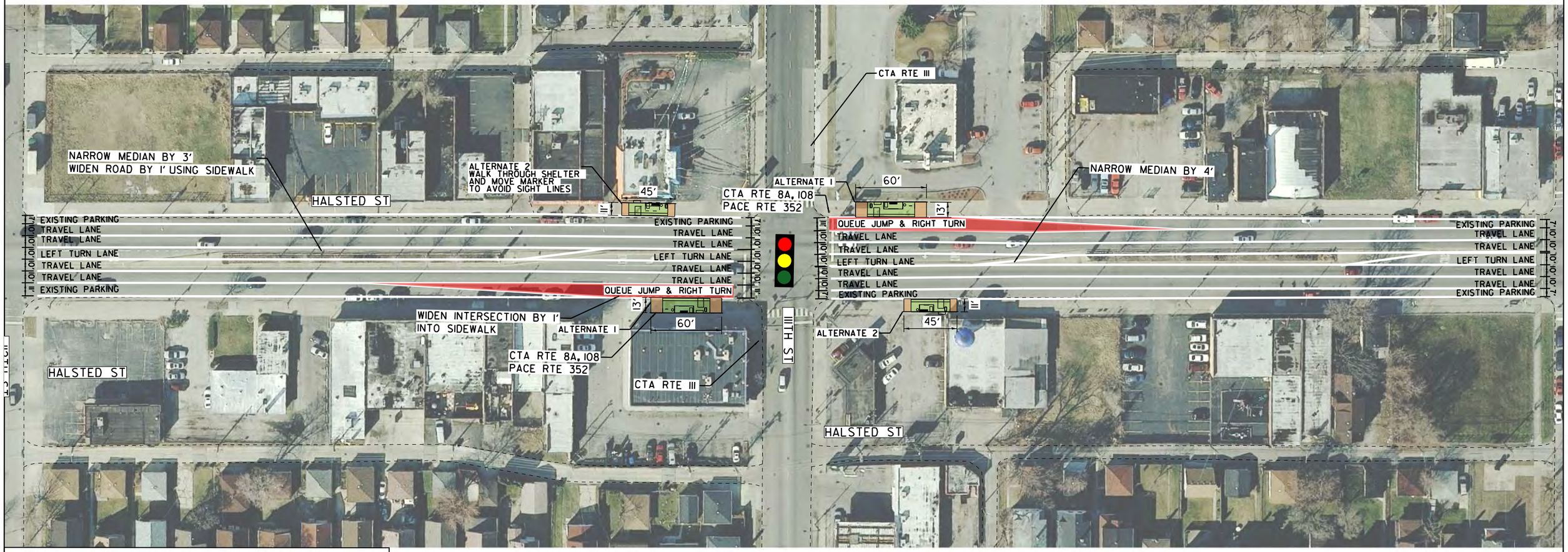

LEGEND

- PROPOSED BUS LANE
- PROPOSED STATION PLATFORM
- PROPOSED PLATFORM RAMP
- PROPOSED SIDEWALK
- EXISTING BIKE LANE

DRAFT FOR REVIEW

FILE NAME = $FILEL$	USER NAME = $USER$	DESIGNED -	REVISED -
		DRAWN -	REVISED -
$MODELNAME$	PLOT SCALE = $SCALE$	CHECKED -	REVISED -
	PLOT DATE = $DATE$	DATE -	REVISED -

PACE SUBURBAN BUS
AND
CHICAGO TRANSIT AUTHORITY

111TH & HALSTED STREET
SOUTH HALSTED BUS CORRIDOR

SCALE: 1" = 40' | SHEET OF SHEETS | STA. TO STA.

F.A. RTE.	SECTION	COUNTY	TOTAL SHEETS	SHEET NO.
		COOK	23	10
		CONTRACT NO.		
		ILLINOIS	FED. AID PROJECT	

SOUTH HALSTED

Bus Corridor Enhancement Project

115TH & HALSTED STREET

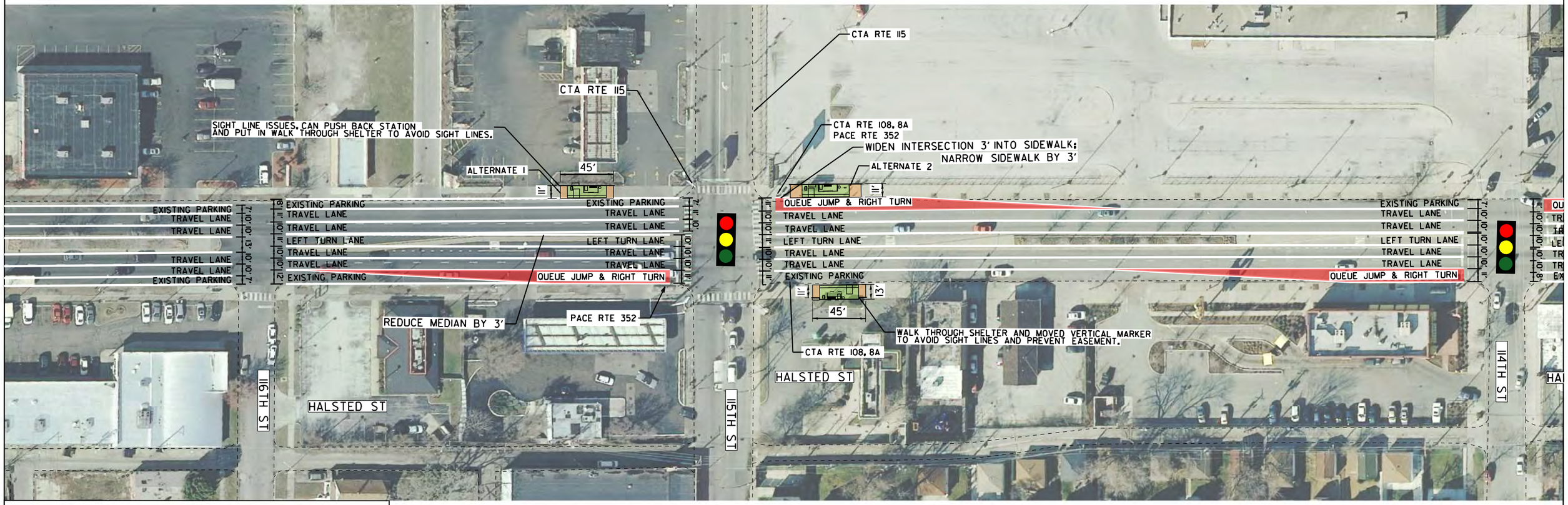

LEGEND

- PROPOSED BUS LANE
- PROPOSED STATION PLATFORM
- PROPOSED PLATFORM RAMP
- PROPOSED SIDEWALK
- EXISTING BIKE LANE

DRAFT FOR REVIEW

FILE NAME = $FILEL$	USER NAME = $USER$	DESIGNED -	REVISED -	PACE SUBURBAN BUS AND CHICAGO TRANSIT AUTHORITY	115TH & HALSTED STREET SOUTH HALSTED BUS CORRIDOR	F.A. RTE.	SECTION	COUNTY / TOTAL SHEETS / SHEET NO.
		DRAWN -	REVISED -					COOK / 23 / 11
$MODELNAME$	PLOT SCALE = $SCALE$	CHECKED -	REVISED -					CONTRACT NO.
	PLOT DATE = $DATE$	DATE -	REVISED -		SCALE: 1" = 40' SHEET OF SHEETS STA. TO STA.			ILLINOIS FED. AID PROJECT

SOUTH HALSTED

Bus Corridor Enhancement Project

119TH & HALSTED STREET

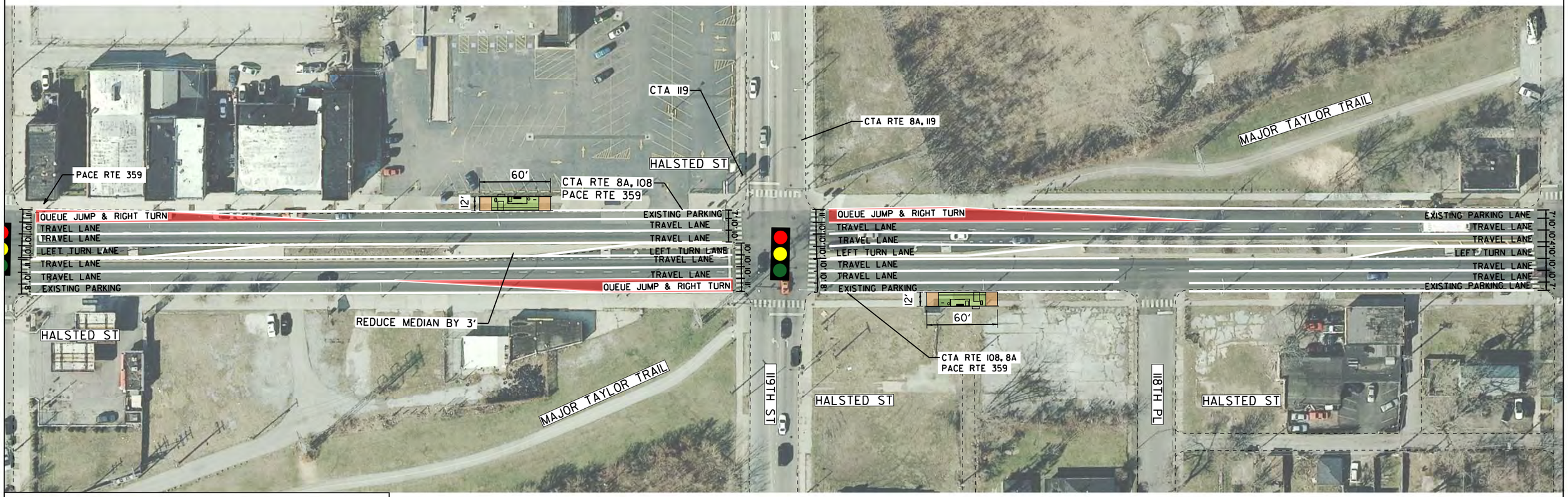

LEGEND

- PROPOSED BUS LANE
- PROPOSED STATION PLATFORM
- PROPOSED PLATFORM RAMP
- PROPOSED SIDEWALK
- EXISTING BIKE LANE

DRAFT FOR REVIEW

FILE NAME = $FILEL$	USER NAME = $USER$	DESIGNED -	REVISED -
		DRAWN -	REVISED -
	PLOT SCALE = $SCALE$	CHECKED -	REVISED -
$MODELNAME$	PLOT DATE = $DATE$	DATE -	REVISED -

PACE SUBURBAN BUS
AND
CHICAGO TRANSIT AUTHORITY

119TH & HALSTED STREET
SOUTH HALSTED BUS CORRIDOR

SCALE: 1" = 40' | SHEET OF SHEETS | STA. TO STA.

F.A. RTE.	SECTION	COUNTY	TOTAL SHEETS	SHEET NO.
		COOK	23	12

CONTRACT NO.

ILLINOIS | FED. AID PROJECT

SOUTH HALSTED

Bus Corridor Enhancement Project

METRA STATION BETWEEN 120TH AND 122ND STREETS

LEGEND

- PROPOSED BUS LANE
- PROPOSED STATION PLATFORM
- PROPOSED PLATFORM RAMP
- PROPOSED SIDEWALK
- EXISTING BIKE LANE

DRAFT FOR REVIEW

FILE NAME = $FILEL$	USER NAME = $USER$	DESIGNED -	REVISED -
		DRAWN -	REVISED -
$MODELNAME$	PLOT SCALE = $SCALE$	CHECKED -	REVISED -
	PLOT DATE = $DATE$	DATE -	REVISED -

PACE SUBURBAN BUS
AND
CHICAGO TRANSIT AUTHORITY

METRA STATION BETWEEN 120TH AND 122ND STREETS
SOUTH HALSTED BUS CORRIDOR

SCALE: 1" = 40' | SHEET OF SHEETS | STA. TO STA.

F.A. RTE.	SECTION	COUNTY	TOTAL SHEETS	SHEET NO.
		COOK	23	13
		CONTRACT NO.		
		ILLINOIS	FED. AID PROJECT	

SOUTH HALSTED

Bus Corridor Enhancement Project

123RD AND 124TH & HALSTED STREET

LEGEND

- PROPOSED BUS LANE
- PROPOSED STATION PLATFORM
- PROPOSED PLATFORM RAMP
- PROPOSED SIDEWALK
- EXISTING BIKE LANE

DRAFT FOR REVIEW

FILE NAME = $FILEL$	USER NAME = $USER$	DESIGNED -	REVISED -	PACE SUBURBAN BUS AND CHICAGO TRANSIT AUTHORITY	123RD AND 124TH & HALSTED STREET SOUTH HALSTED BUS CORRIDOR	F.A. RTE.	SECTION	COUNTY	TOTAL SHEETS / SHEET NO.
		DRAWN -	REVISED -					COOK	23 / 14
	PLOT SCALE = $SCALE$	CHECKED -	REVISED -					CONTRACT NO.	
$MODELNAME$	PLOT DATE = $DATE$	DATE -	REVISED -		SCALE: 1" = 40' SHEET OF SHEETS STA. TO STA.		ILLINOIS	FED. AID PROJECT	

SOUTH HALSTED

Bus Corridor Enhancement Project

127TH AND VERMONT & HALSTED STREET

HALSTED ST
VERMONT AVE
HALSTED ST
127TH ST
PACE RTE 348
NARROW BY 3'
ALTERNATE 1
60'
12'
WIDEN BY 3' INTO SIDEWALK
ALTERNATE 2
60'
12'
ALTERNATE 3
45'
15'
CTA RTE 8A, 108
PACE RTE 352
EXISTING PARKING
TRAVEL LANE
TRAVEL LANE
LEFT TURN LANE
TRAVEL LANE
TRAVEL LANE
EXISTING PARKING
QUEUE JUMP & RIGHT TURN
7'
10'
11'
10'
10'
10

SOUTH HALSTED

Bus Corridor Enhancement Project

138TH & HALSTED STREET

LEGEND

- PROPOSED BUS LANE
- PROPOSED STATION PLATFORM
- PROPOSED PLATFORM RAMP
- PROPOSED SIDEWALK
- EXISTING BIKE LANE

DRAFT FOR REVIEW

FILE NAME = $FILE1$	USER NAME = $USER$	DESIGNED -	REVISED -
		DRAWN -	REVISED -
$MODELNAME$	PLOT SCALE = $SCALE$	CHECKED -	REVISED -
	PLOT DATE = $DATE$	DATE -	REVISED -

PACE SUBURBAN BUS
AND
CHICAGO TRANSIT AUTHORITY

138TH & HALSTED STREET
SOUTH HALSTED BUS CORRIDOR

SCALE: 1" = 40' | SHEET OF SHEETS | STA. TO STA.

F.A. RTE.	SECTION	COUNTY	TOTAL SHEETS	SHEET NO.
		COOK	23	16
		CONTRACT NO.		
		ILLINOIS	FED. AID PROJECT	

SOUTH HALSTED

Bus Corridor Enhancement Project

144TH & HALSTED STREET

LEGEND

- PROPOSED BUS LANE
- PROPOSED STATION PLATFORM
- PROPOSED PLATFORM RAMP
- PROPOSED SIDEWALK
- EXISTING BIKE LANE

DRAFT FOR REVIEW

FILE NAME = $FILEL$	USER NAME = $USER$	DESIGNED -	REVISED -	PACE SUBURBAN BUS AND CHICAGO TRANSIT AUTHORITY	144TH & HALSTED STREET SOUTH HALSTED BUS CORRIDOR	F.A. RTE.	SECTION	COUNTY	TOTAL SHEETS / SHEET NO.
		DRAWN -	REVISED -					COOK	23 / 17
	PLOT SCALE = $SCALE$	CHECKED -	REVISED -					CONTRACT NO.	
$MODELNAME$	PLOT DATE = $DATE$	DATE -	REVISED -		SCALE: 1" = 40' SHEET OF SHEETS STA. TO STA.		ILLINOIS	FED. AID PROJECT	

SOUTH HALSTED

Bus Corridor Enhancement Project

147TH/SIBLEY BLVD & HALSTED STREET

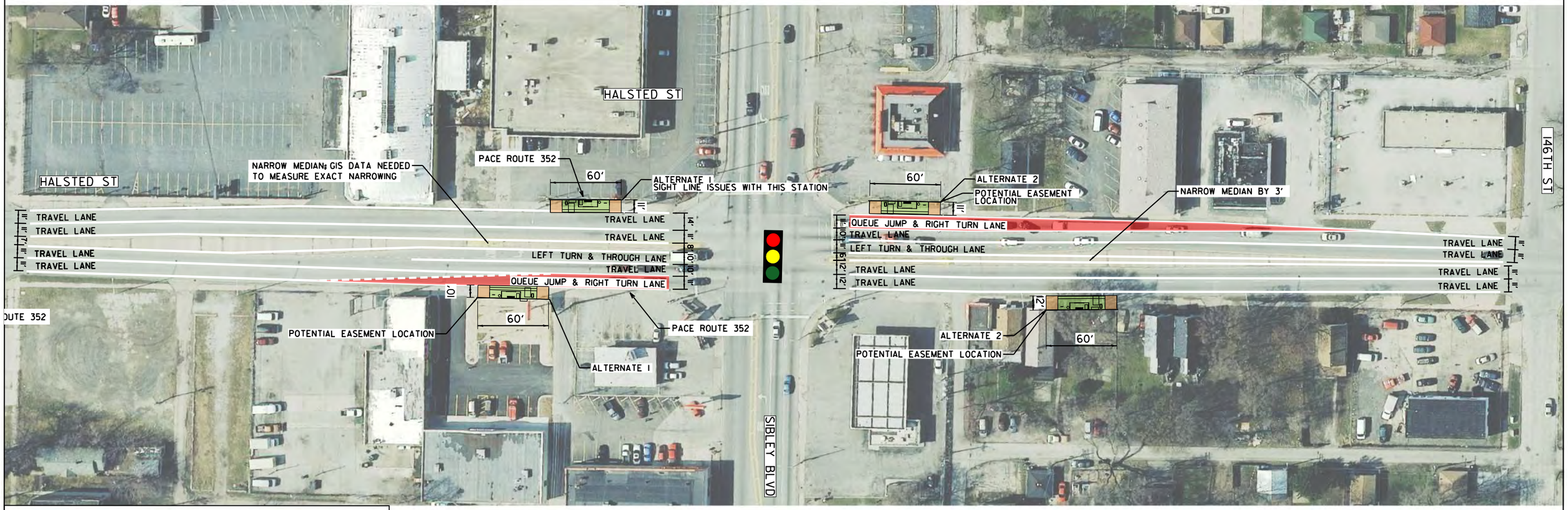

LEGEND

- PROPOSED BUS LANE
- PROPOSED STATION PLATFORM
- PROPOSED PLATFORM RAMP
- PROPOSED SIDEWALK
- EXISTING BIKE LANE

DRAFT FOR REVIEW

FILE NAME = $FILEL$	USER NAME = $USER$	DESIGNED -	REVISED -
		DRAWN -	REVISED -
$MODELNAME$	PLOT SCALE = $SCALE$	CHECKED -	REVISED -
	PLOT DATE = $DATE$	DATE -	REVISED -

PACE SUBURBAN BUS
AND
CHICAGO TRANSIT AUTHORITY

147TH/SIBLEY & HALSTED STREET
SOUTH HALSTED BUS CORRIDOR

SCALE: 1" = 40' | SHEET OF SHEETS | STA. TO STA.

F.A. RTE.	SECTION	COUNTY	TOTAL SHEETS	SHEET NO.
		COOK	23	18
		CONTRACT NO.		
		ILLINOIS	FED. AID PROJECT	

SOUTH HALSTED
Bus Corridor Enhancement Project

149TH AND 150TH & HALSTED STREET

LEGEND

- PROPOSED BUS LANE
- PROPOSED STATION PLATFORM
- PROPOSED PLATFORM RAMP
- PROPOSED SIDEWALK
- EXISTING BIKE LANE

DRAFT FOR REVIEW

FILE NAME = $FILEL$	USER NAME = $USER$	DESIGNED -	REVISED -	PACE SUBURBAN BUS AND CHICAGO TRANSIT AUTHORITY	149TH AND 150TH & HALSTED STREET SOUTH HALSTED BUS CORRIDOR	F.A. RTE.	SECTION	COUNTY	TOTAL SHEETS / SHEET NO.
		DRAWN -	REVISED -					COOK	23 / 19
	PLOT SCALE = $SCALE$	CHECKED -	REVISED -					CONTRACT NO.	
$MODELNAME$	PLOT DATE = $DATE$	DATE -	REVISED -		SCALE: 1" = 40' SHEET OF SHEETS STA. TO STA.		ILLINOIS	FED. AID PROJECT	

SOUTH HALSTED

Bus Corridor Enhancement Project

PACE HARVEY TRANSPORTATION CENTER



LEGEND

- PROPOSED BUS LANE
- PROPOSED STATION PLATFORM
- PROPOSED PLATFORM RAMP
- PROPOSED SIDEWALK
- EXISTING BIKE LANE

DRAFT FOR REVIEW

FILE NAME = $FILEL$	USER NAME = $USER$	DESIGNED -	REVISED -	PACE SUBURBAN BUS AND CHICAGO TRANSIT AUTHORITY	PACE HARVEY TRANSPORTATION CENTER SOUTH HALSTED BUS CORRIDOR
		DRAWN -	REVISED -		
	PLOT SCALE = $SCALE$	CHECKED -	REVISED -		
$MODELNAME$	PLOT DATE = $DATE$	DATE -	REVISED -		SCALE: 1" = 40' SHEET ___ OF ___ SHEETS STA. _____ TO STA. _____

F.A. RTE.	SECTION	COUNTY	TOTAL SHEETS	SHEET NO.
		COOK	23	20
		CONTRACT NO.		
		ILLINOIS	FED. AID PROJECT	

SOUTH HALSTED
Bus Corridor Enhancement Project

VINCENNES AVE & 79TH STREET

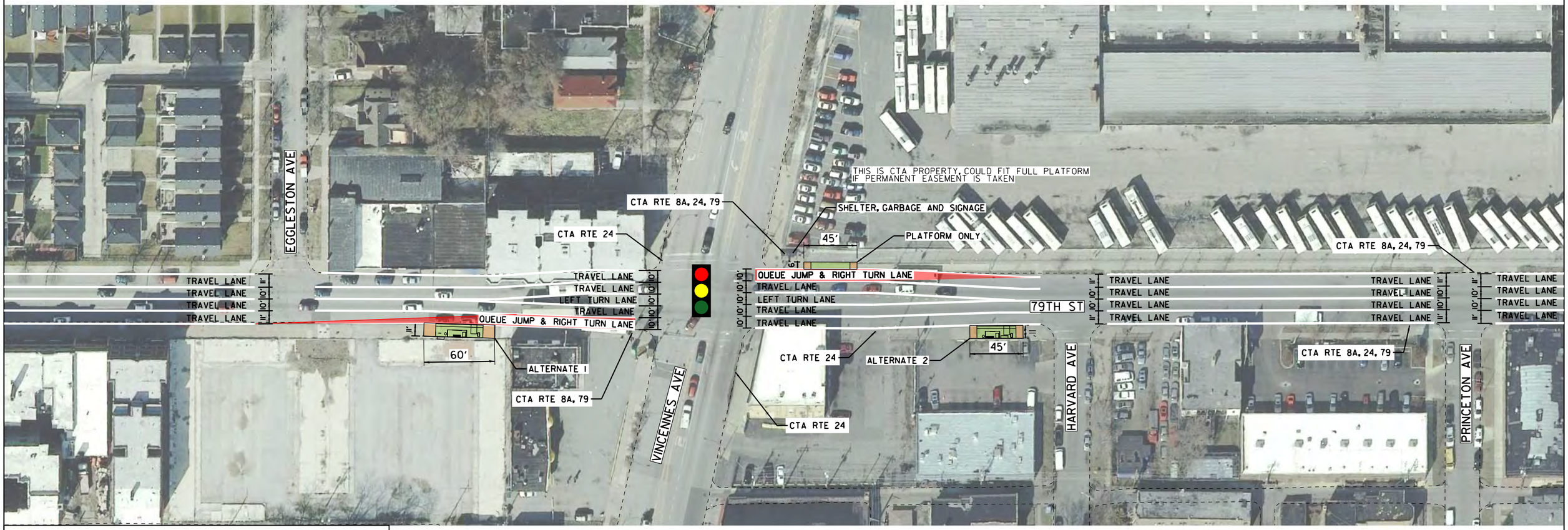

LEGEND

- PROPOSED BUS LANE
- PROPOSED STATION PLATFORM
- PROPOSED PLATFORM RAMP
- PROPOSED SIDEWALK
- EXISTING BIKE LANE

DRAFT FOR REVIEW

FILE NAME = $FILE1$	USER NAME = $USER$	DESIGNED -	REVISED -
		DRAWN -	REVISED -
	PLOT SCALE = $SCALE$	CHECKED -	REVISED -
$MODELNAME$	PLOT DATE = $DATE$	DATE -	REVISED -

PACE SUBURBAN BUS
AND
CHICAGO TRANSIT AUTHORITY

VINCENNES & 79TH STREET
SOUTH HALSTED BUS CORRIDOR

SCALE: 1" = 40' | SHEET OF SHEETS | STA. TO STA.

F.A. RTE.	SECTION	COUNTY	TOTAL SHEETS	SHEET NO.
		COOK	23	21
		CONTRACT NO.		
		ILLINOIS	FED. AID PROJECT	

SOUTH HALSTED
Bus Corridor Enhancement Project

PERRY AVE & 79TH ST

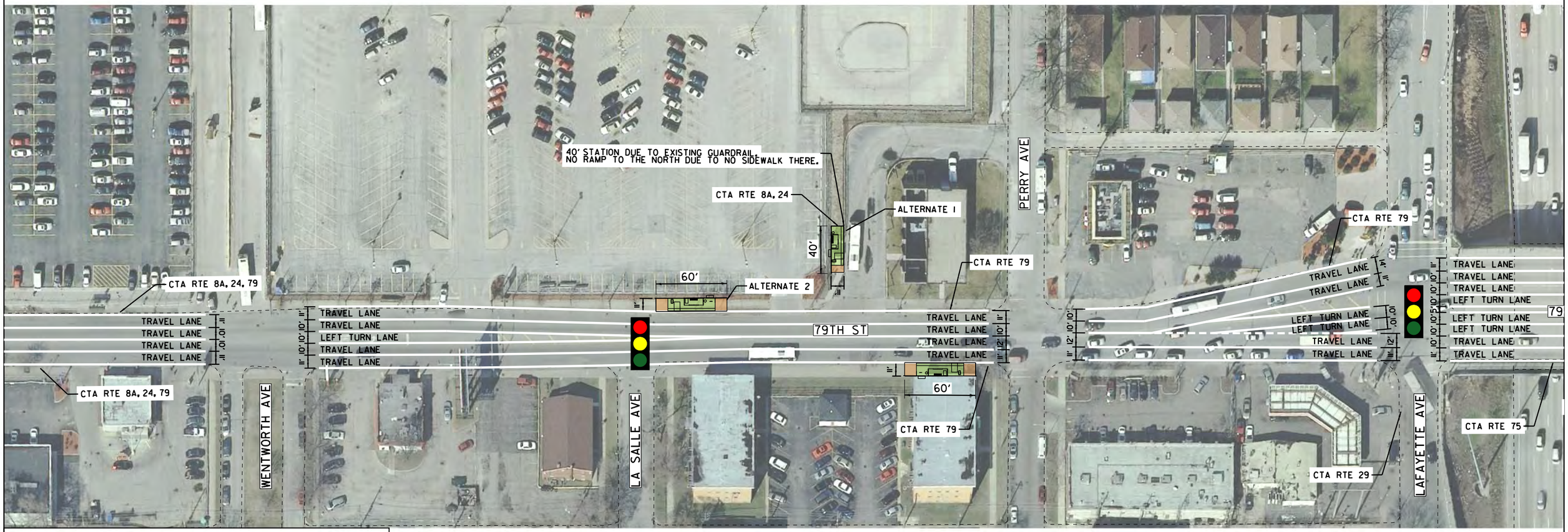

LEGEND

- PROPOSED BUS LANE
- PROPOSED STATION PLATFORM
- PROPOSED PLATFORM RAMP
- PROPOSED SIDEWALK
- EXISTING BIKE LANE

DRAFT FOR REVIEW

FILE NAME = $FILEL$	USER NAME = $USER$	DESIGNED -	REVISED -
		DRAWN -	REVISED -
	PLOT SCALE = $SCALE$	CHECKED -	REVISED -
$MODELNAME$	PLOT DATE = $DATE$	DATE -	REVISED -

PACE SUBURBAN BUS
AND
CHICAGO TRANSIT AUTHORITY

PERRY AVE & 79TH ST
SOUTH HALSTED BUS CORRIDOR

SCALE: 1" = 40' | SHEET OF SHEETS | STA. TO STA.

F.A. RTE.	SECTION	COUNTY	TOTAL SHEETS	SHEET NO.
		COOK	23	22
		CONTRACT NO.		
	ILLINOIS	FED. AID PROJECT		

SOUTH HALSTED

Bus Corridor Enhancement Project

RED LINE STATION & 95TH ST

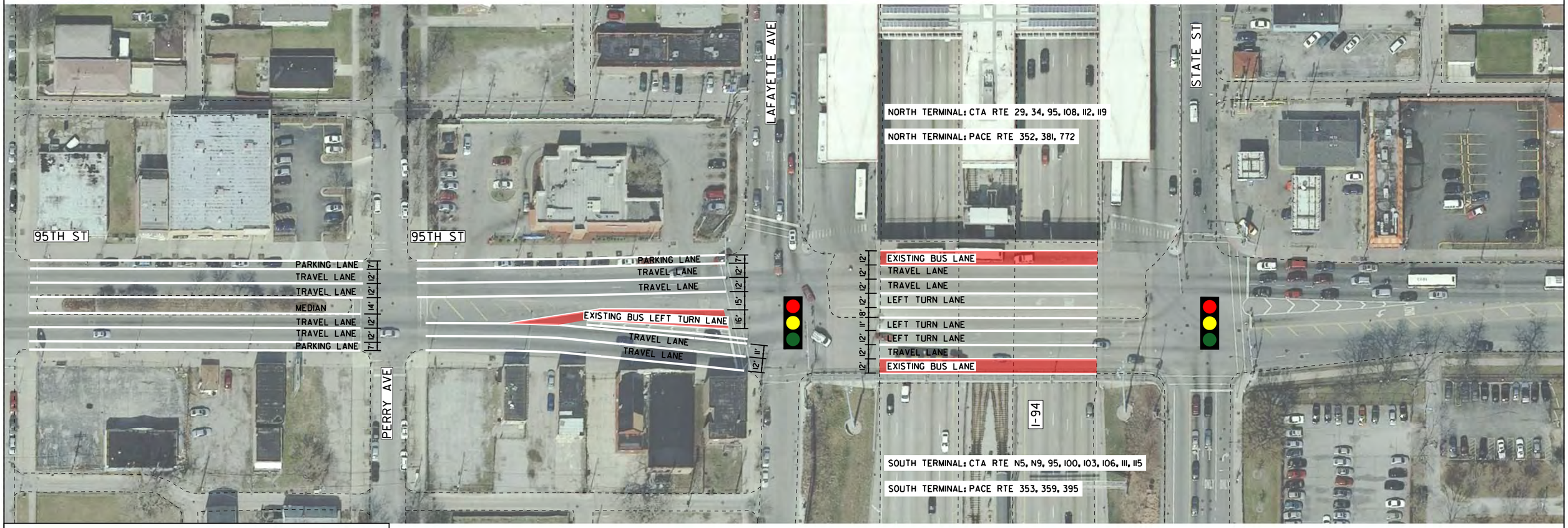

LEGEND

- PROPOSED BUS LANE
- PROPOSED STATION PLATFORM
- PROPOSED PLATFORM RAMP
- PROPOSED SIDEWALK
- EXISTING BIKE LANE

DRAFT FOR REVIEW

FILE NAME = $FILEL$	USER NAME = $USER$	DESIGNED -	REVISED -
		DRAWN -	REVISED -
$MODELNAME$	PLOT SCALE = $SCALE$	CHECKED -	REVISED -
	PLOT DATE = $DATE$	DATE -	REVISED -

PACE SUBURBAN BUS
AND
CHICAGO TRANSIT AUTHORITY

RED LINE STATION & 95TH ST
SOUTH HALSTED BUS CORRIDOR

SCALE: 1" = 40' | SHEET ___ OF ___ SHEETS | STA. _____ TO STA. _____

F.A. RTE.	SECTION	COUNTY	TOTAL SHEETS	SHEET NO.
		COOK	23	23
		CONTRACT NO.		
	ILLINOIS	FED. AID PROJECT		